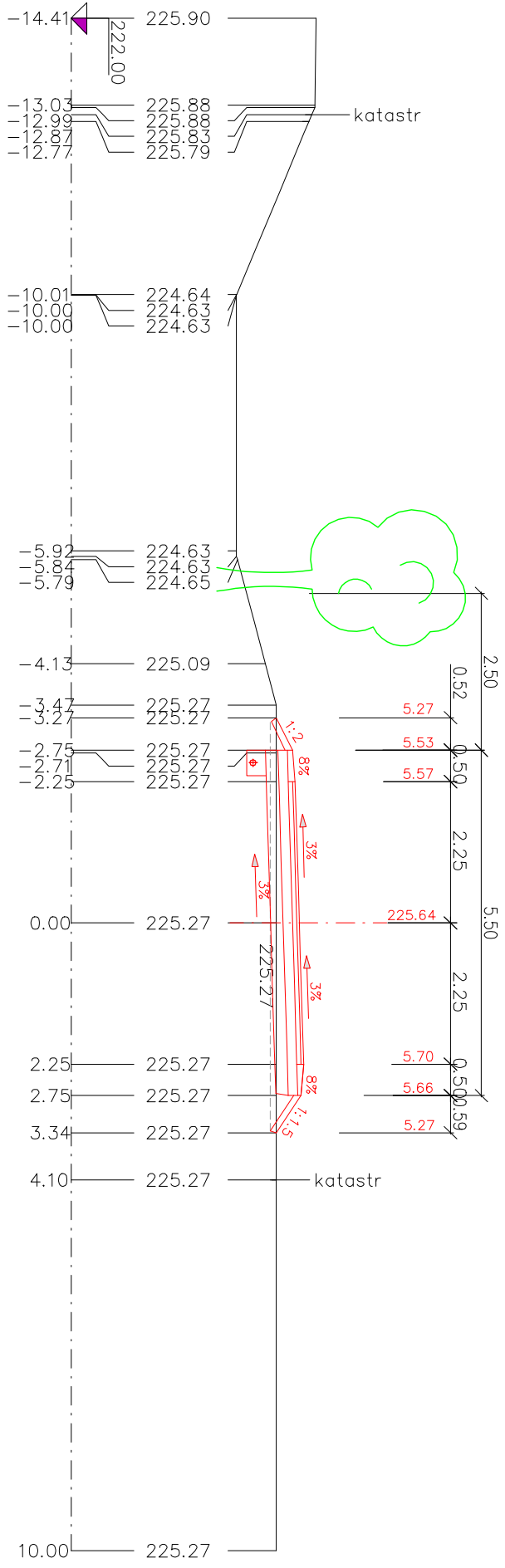
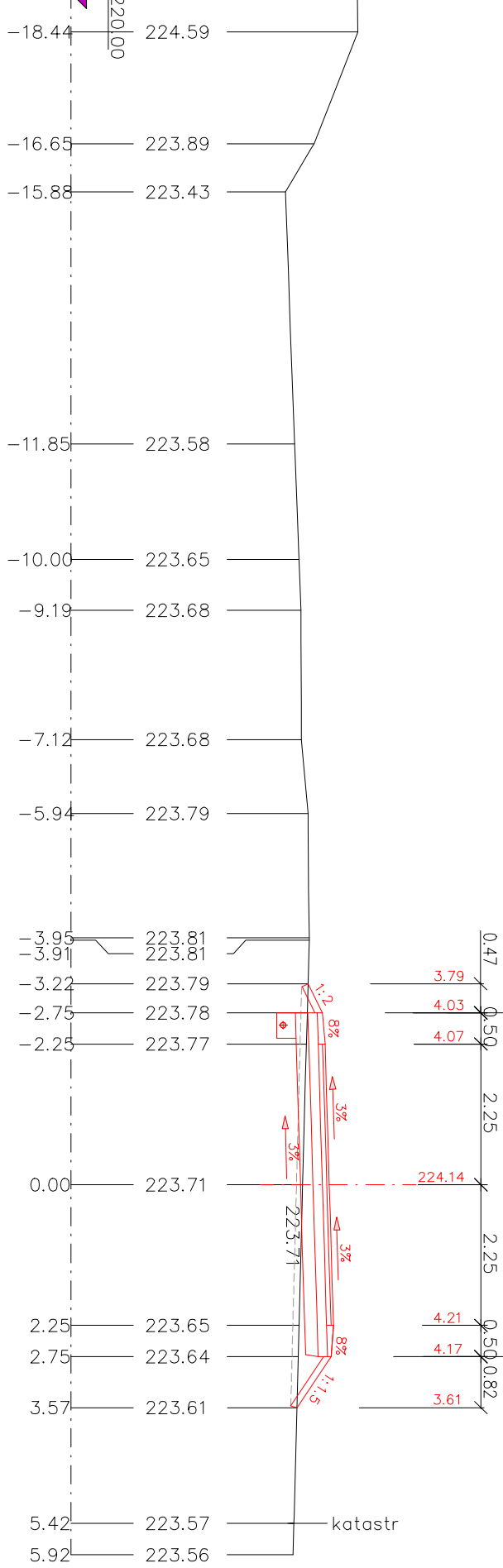


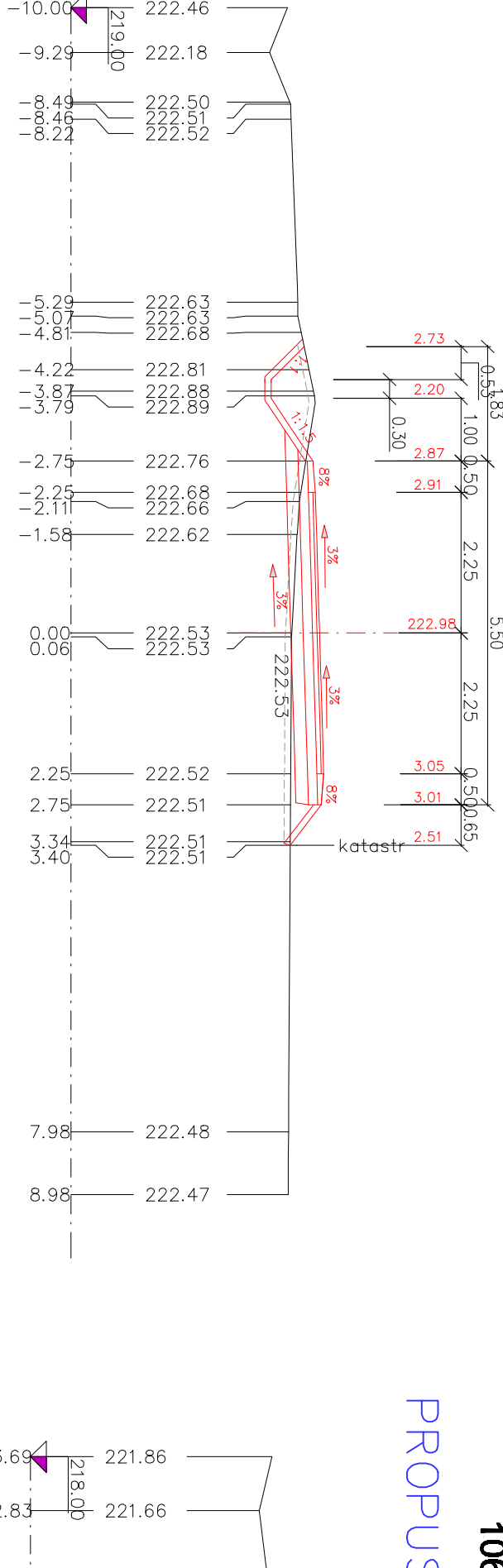
97 - KM 2.22500



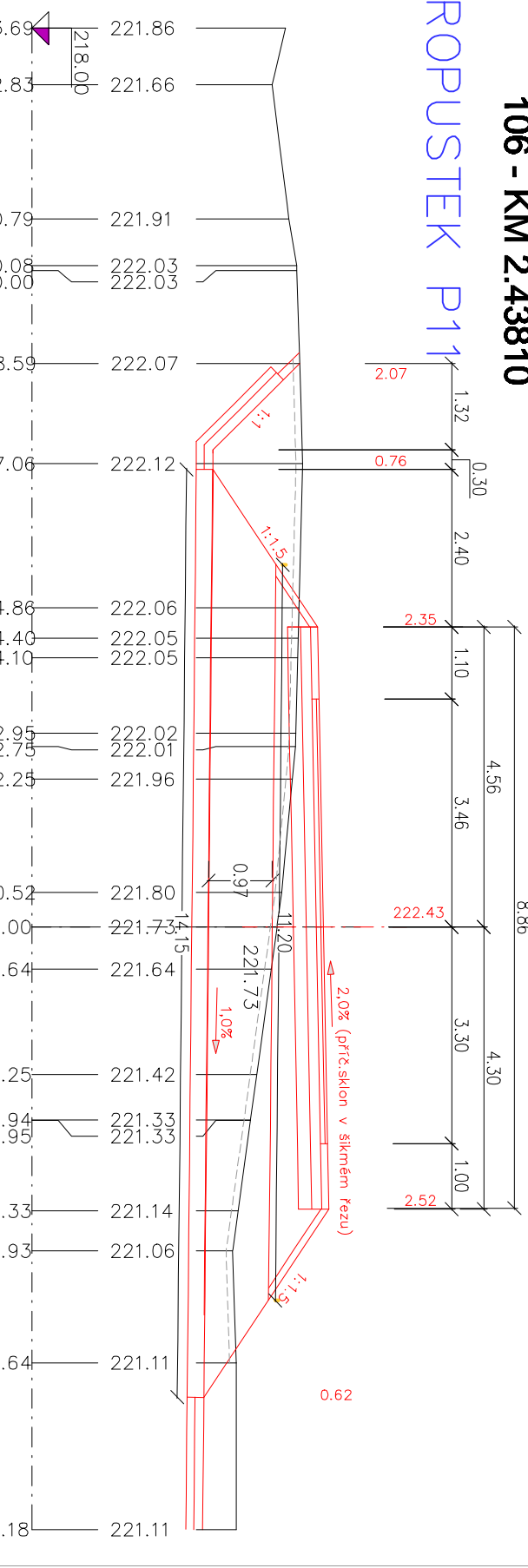
100 - KM 2.30000



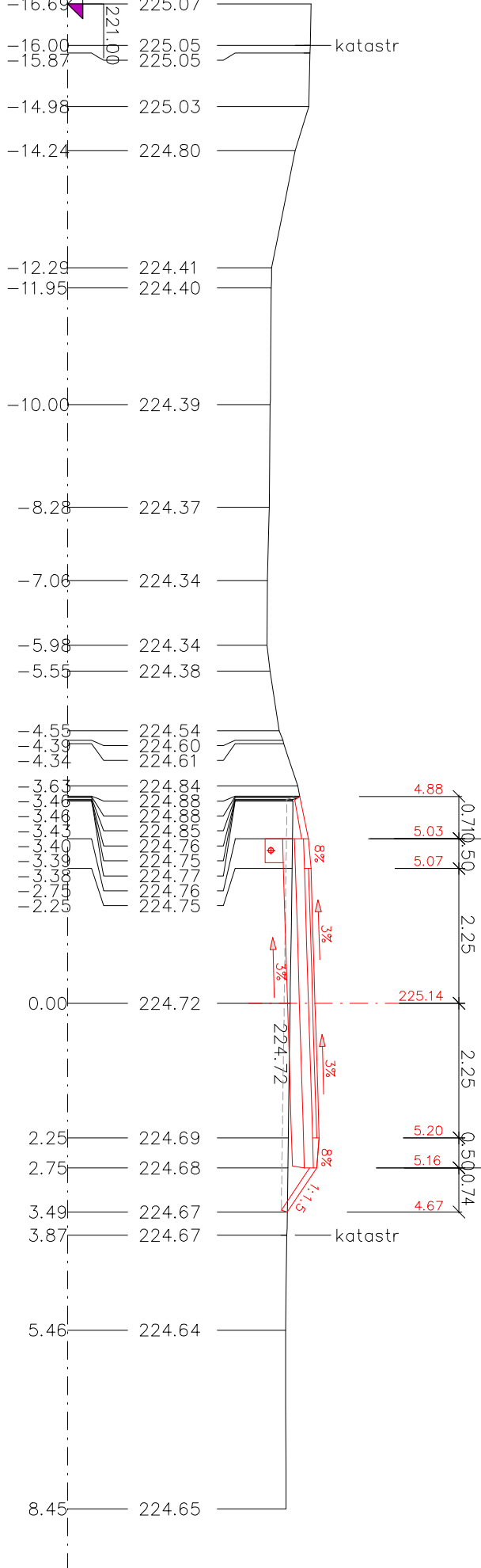
103 - KM 2.37500



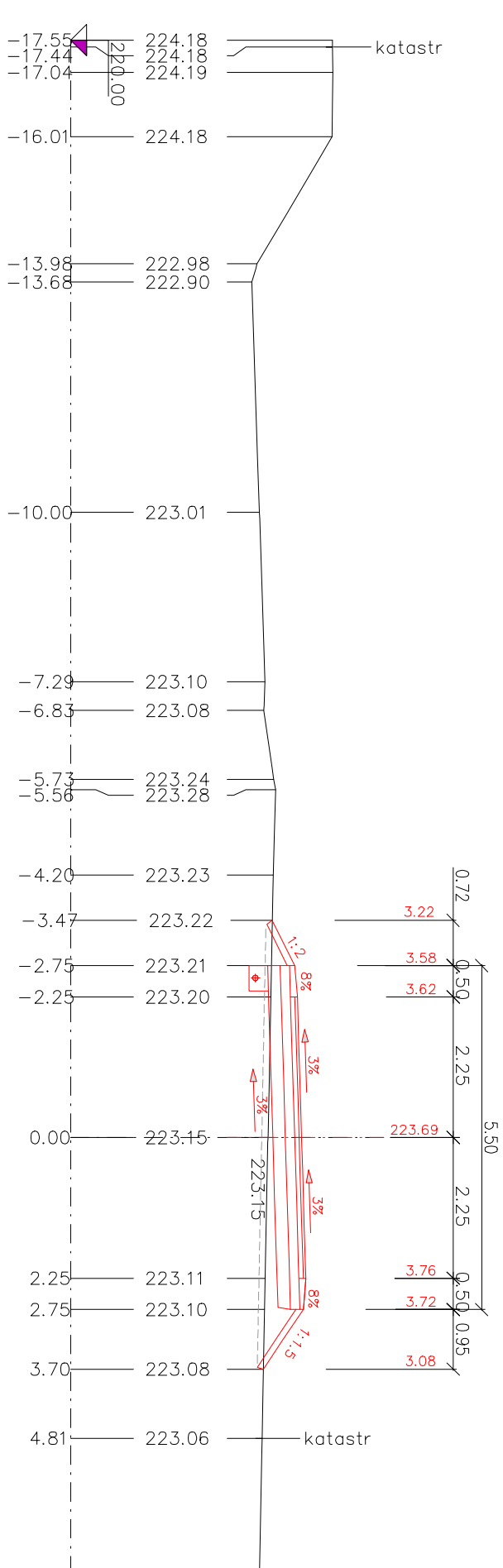
106 - KM 2.43810



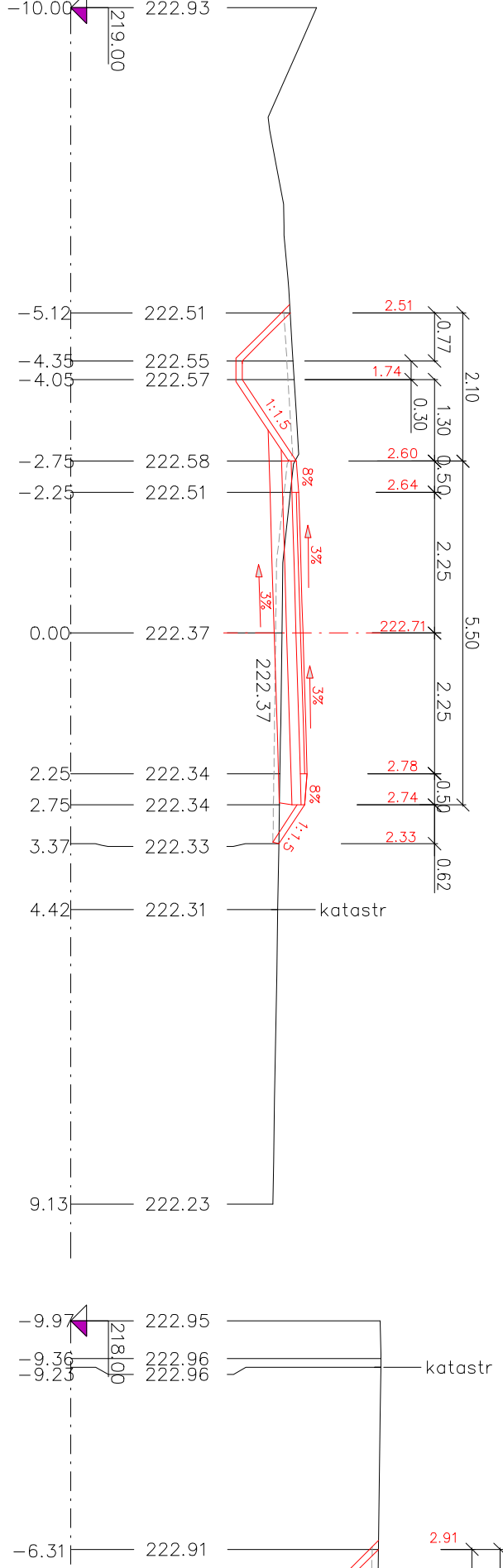
98 - KM 2.25000



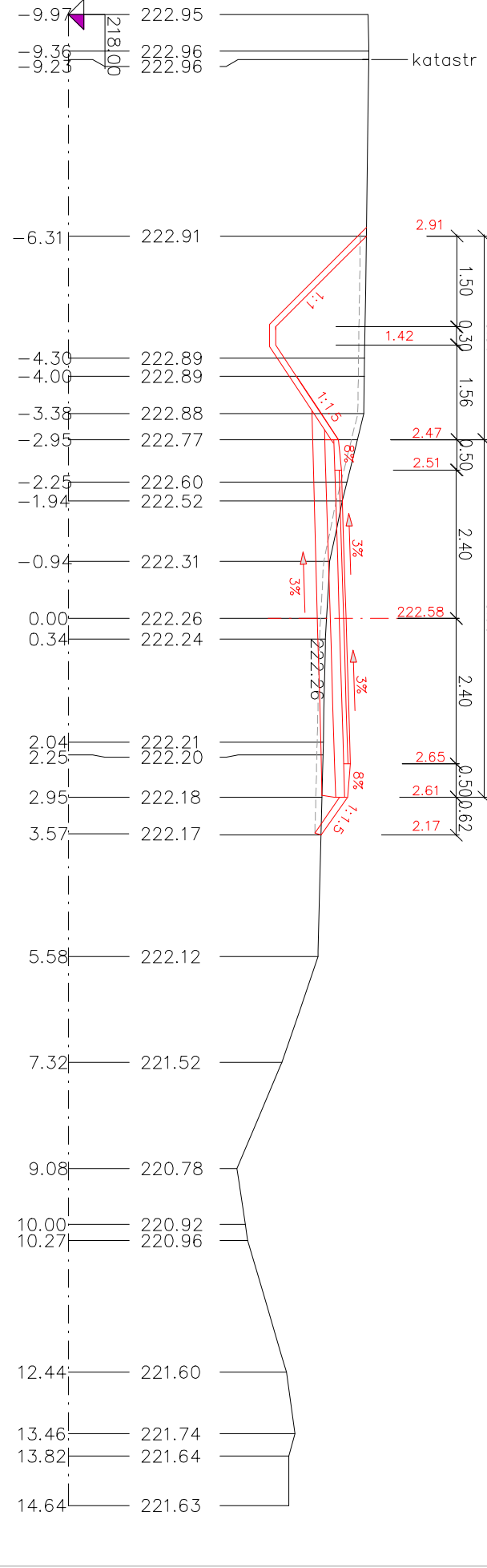
101 - KM 2.32500



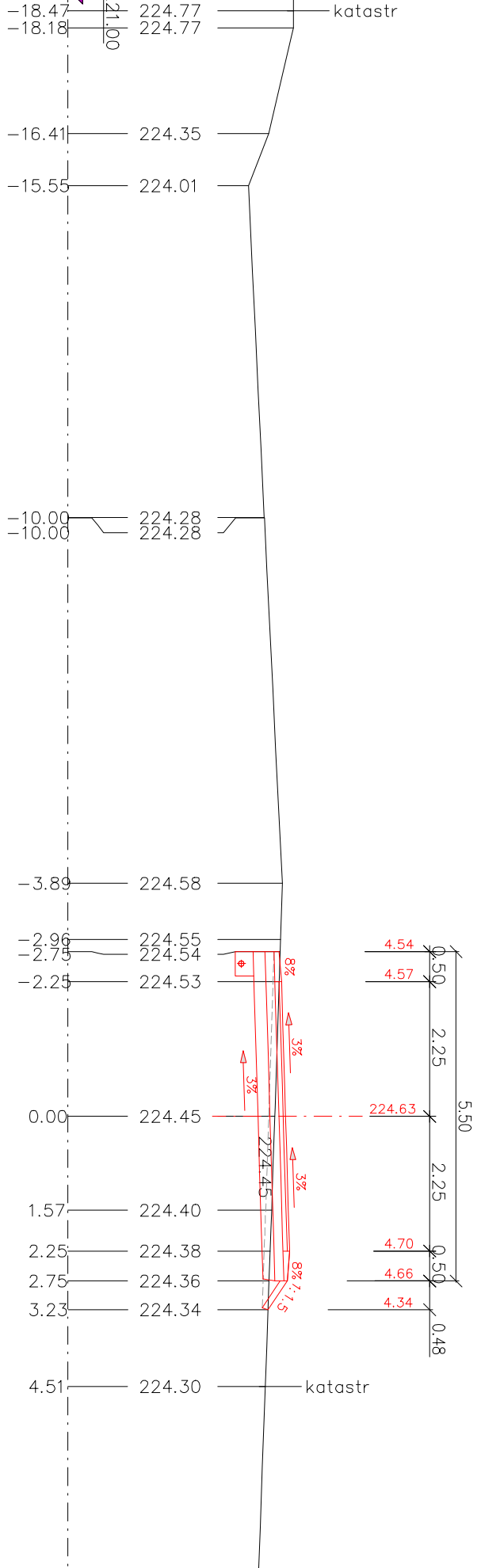
104 - KM 2.40000



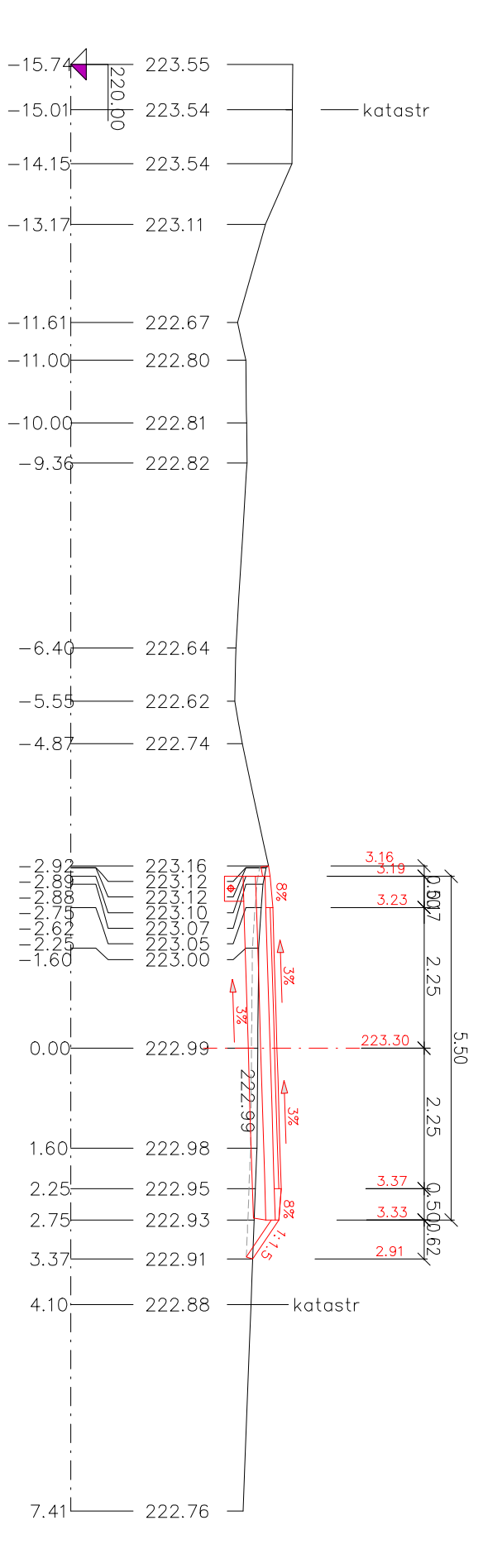
107 - KM 2.45000



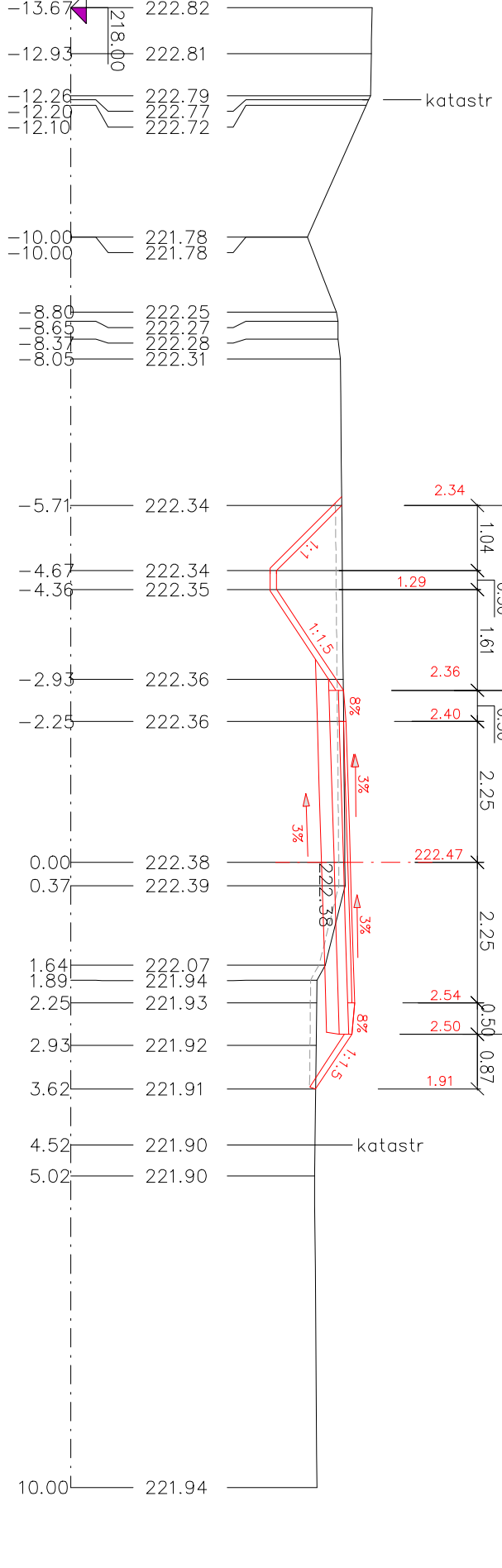
99 - KM 2.27500



102 - KM 2.35000



105 - KM 2.42500



Souřadný systém JTSK, výškový systém Bpv.

VÝPRAČOVNÁ		ZODP. PROJEKTANT	
KATASTRÁLNÍ OZEMÍ: Brežany II		SPOL. S R.O. GEOVAP	
Pobocko Kolín		DATUM	
Point cesta HFC6, k.ú. Brežany II		FORMÁT	
PROJEKTOVÁ DOKUMENTACE		ZAK. ČÍSLO	
PRŮČNÉ ŘEZY km 2.225 – konec		MĚŘÍTKO	
		PŘÍLOHA	
		1: 100	
		D.4.9	